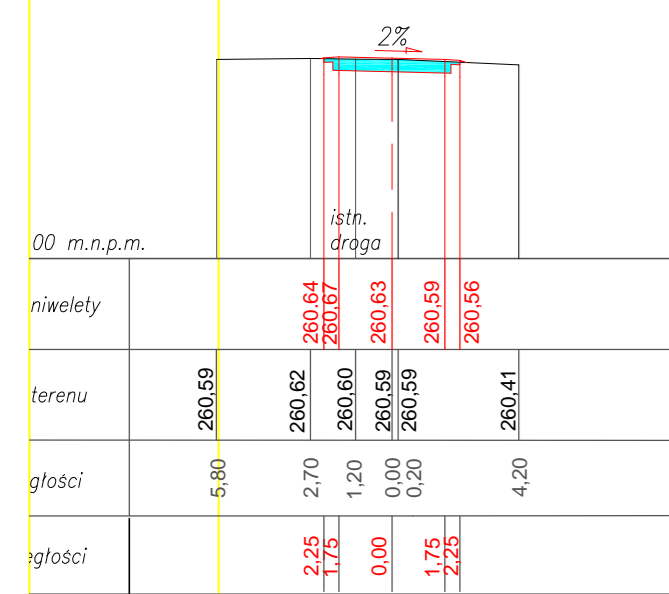


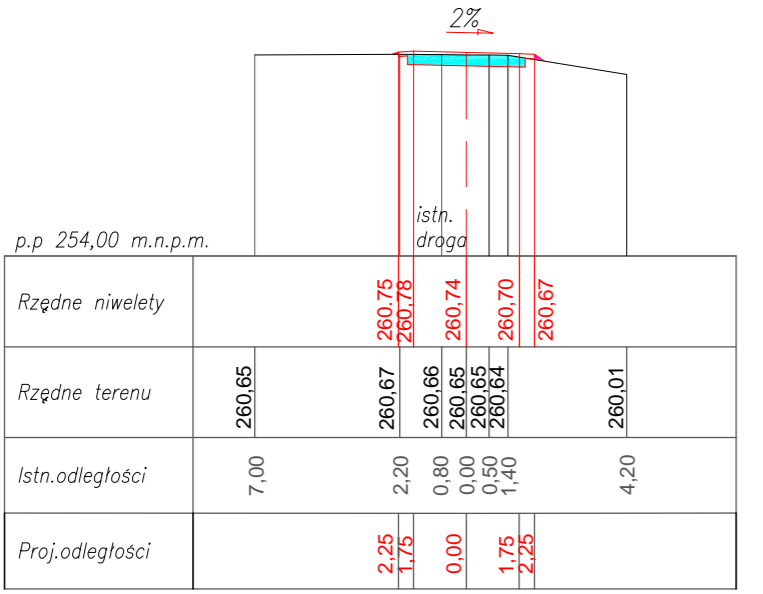
km 0+386,90

W- 1,61 N-0,01



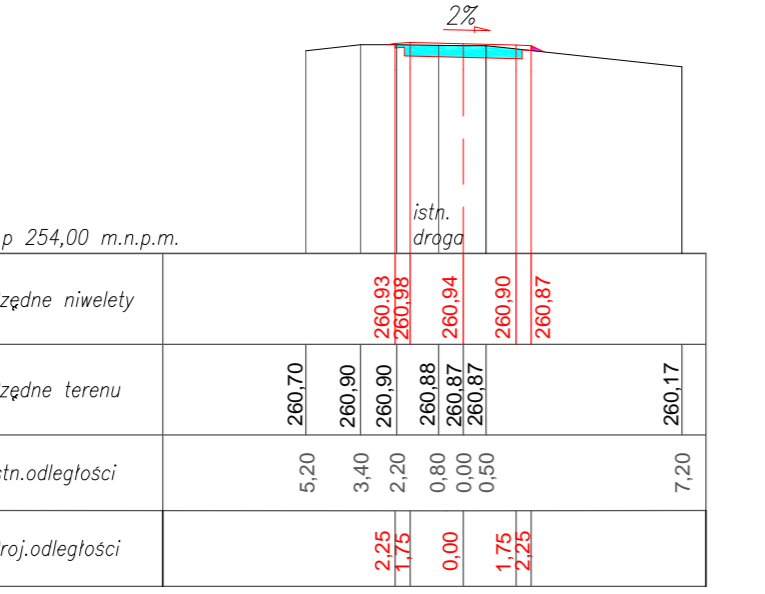
km 0+418,50

W- 1,41 N-0,04



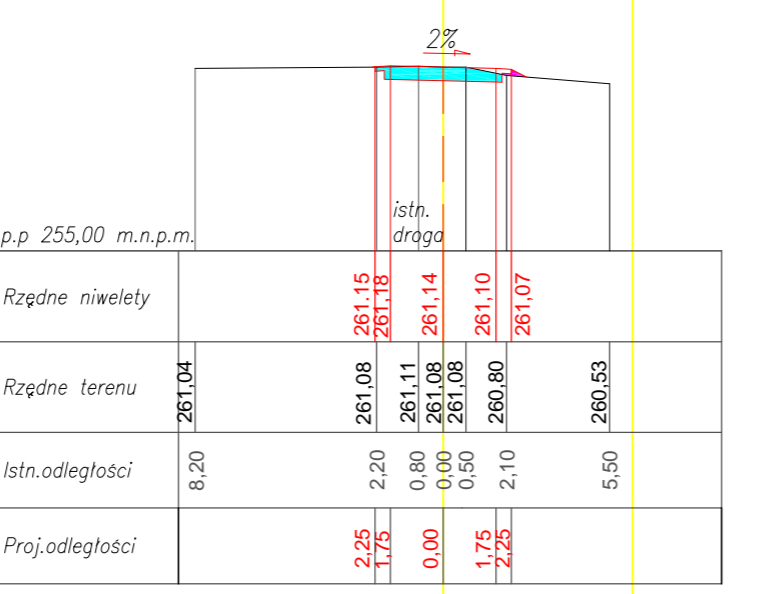
km 0+450,70

W- 1,46 N-0,05



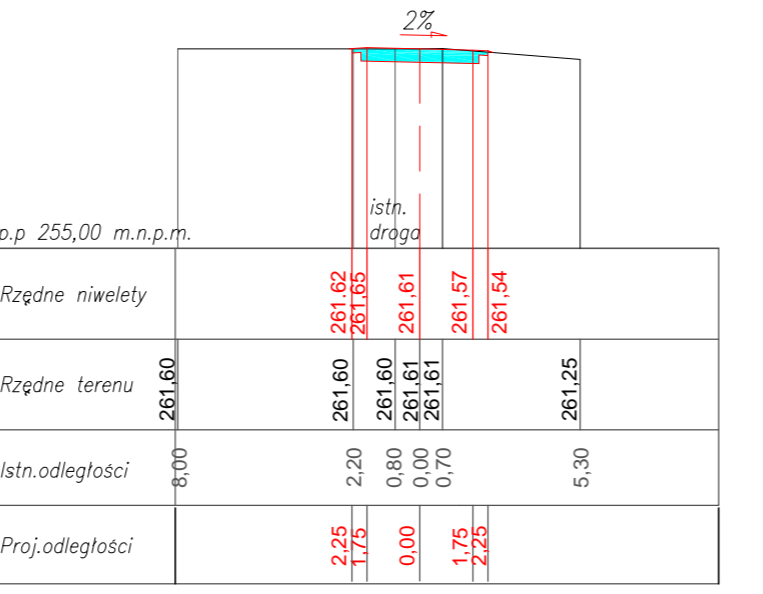
km 0+484,70

W- 1,67 N-0,08



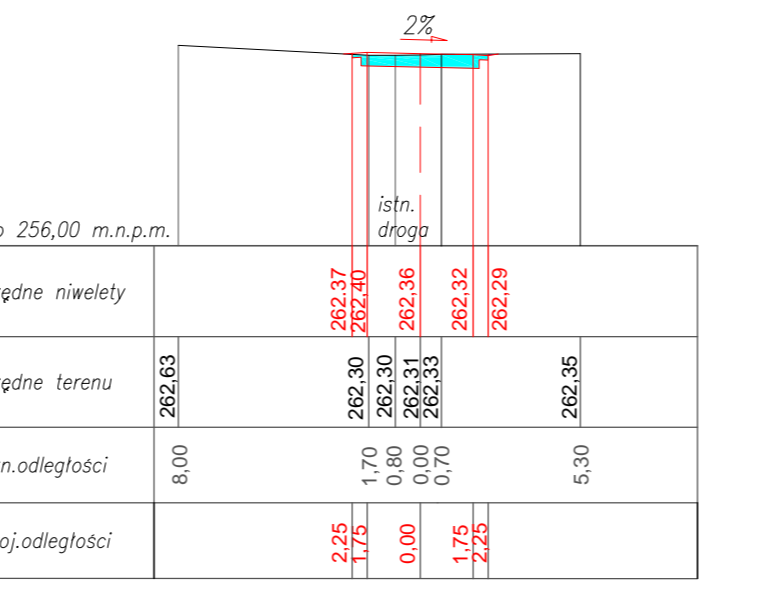
km 0+518,60

W- 1,77 N-0,04



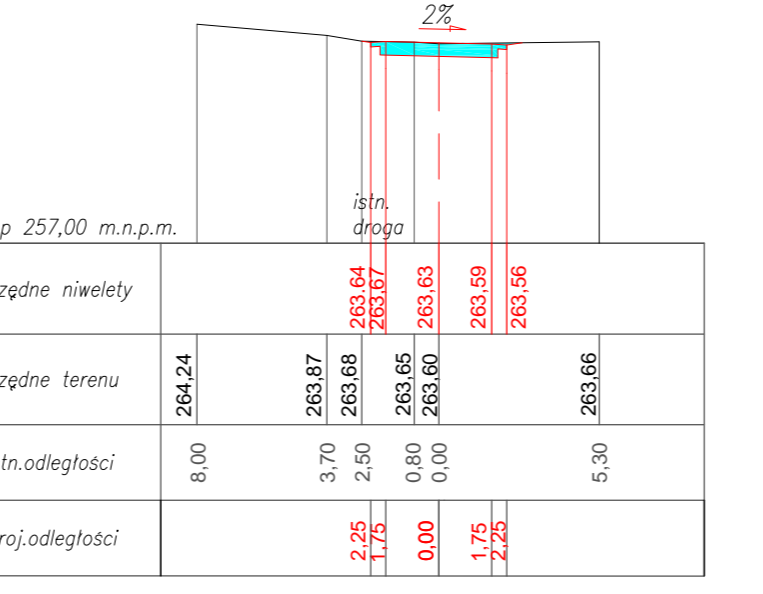
km 0+551,00

W- 1,66 N-0,02



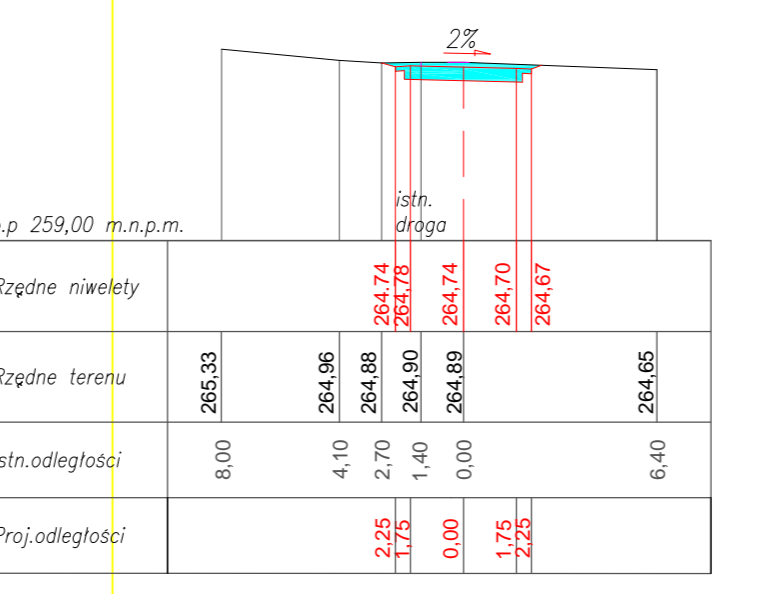
km 0+586,70

W- 1,91 N-0,00



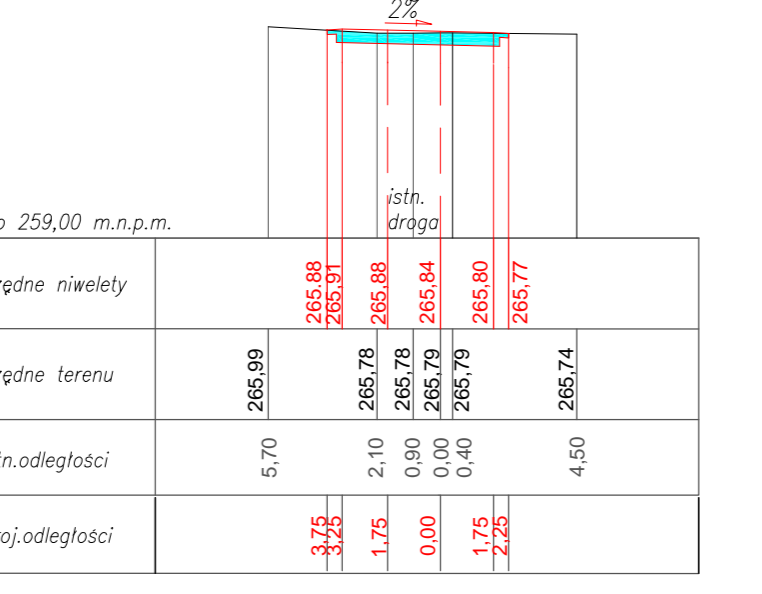
km 0+617,90

W- 2,53 N-0,00



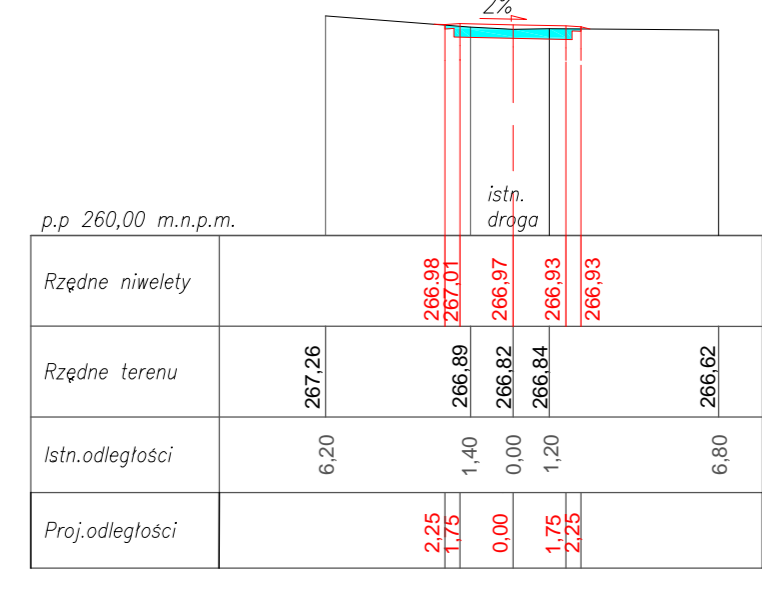
km 0+649,00

W- 2,18 N-0,00



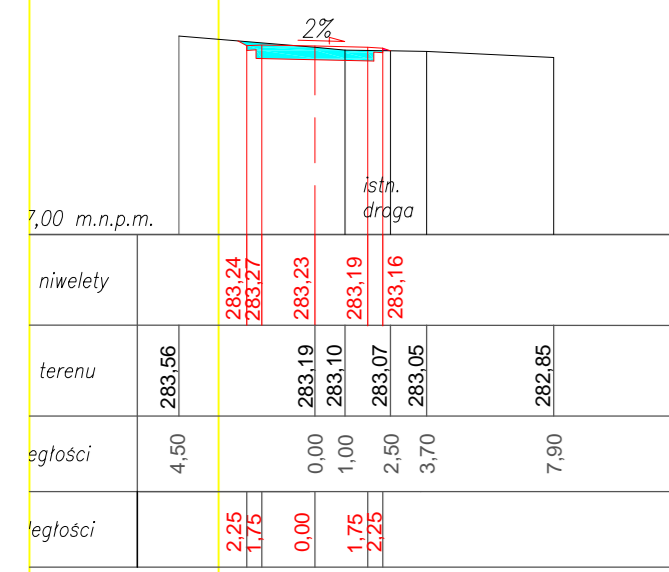
km 0+680,70

W- 1,35 N-0,00



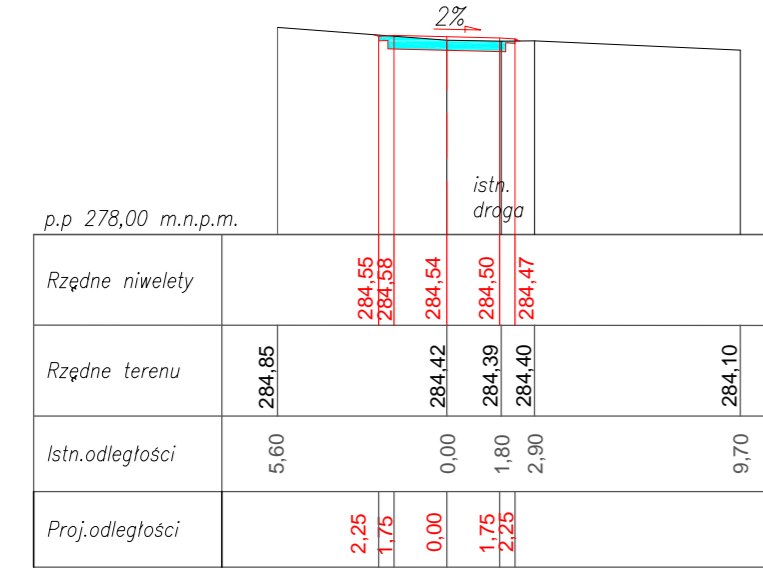
km 1+093,70

W- 1,75 N-0,01



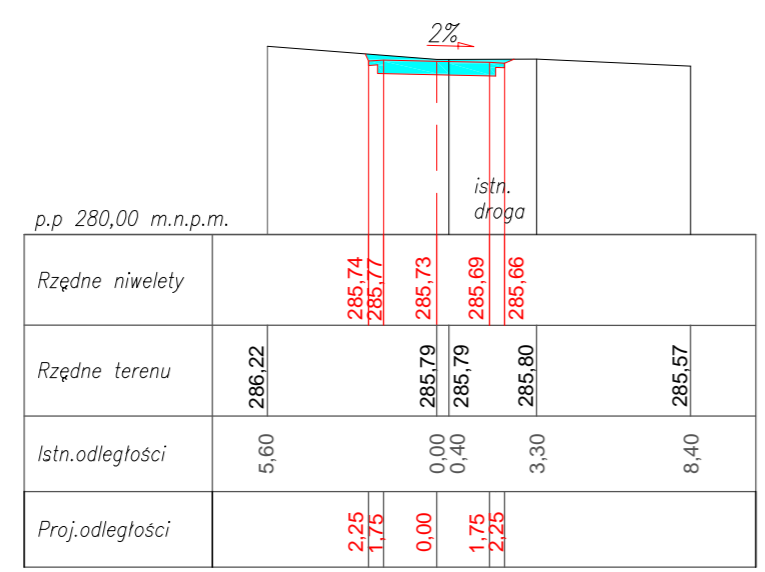
km 1+125,20

W- 1,48 N-0,01



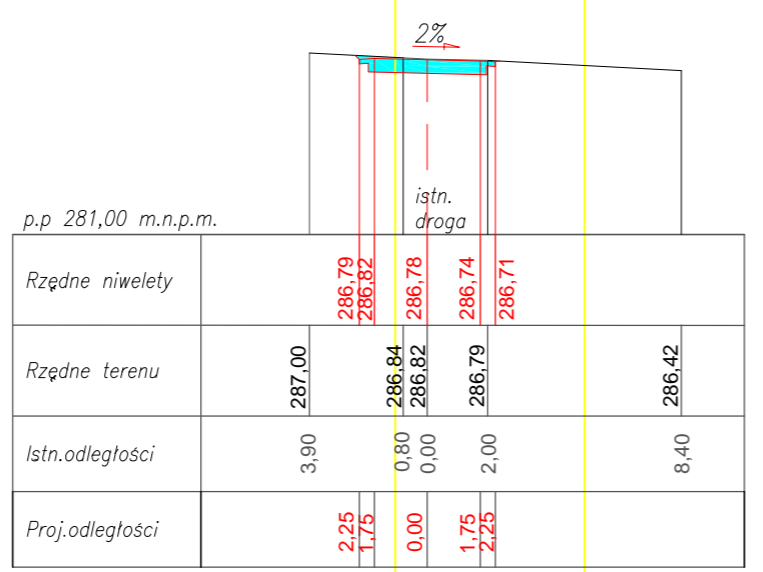
km 1+153,70

W- 2,40 N-0,00



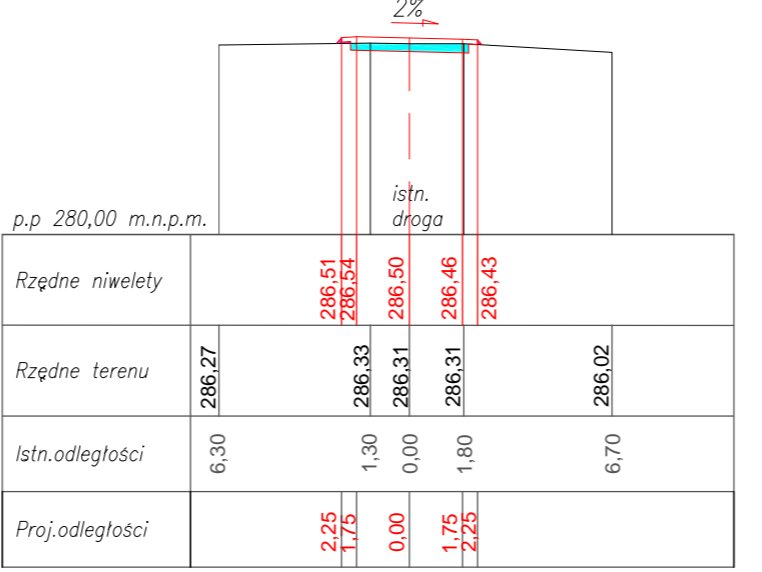
km 1+184,00

W- 2,05 N-0,00



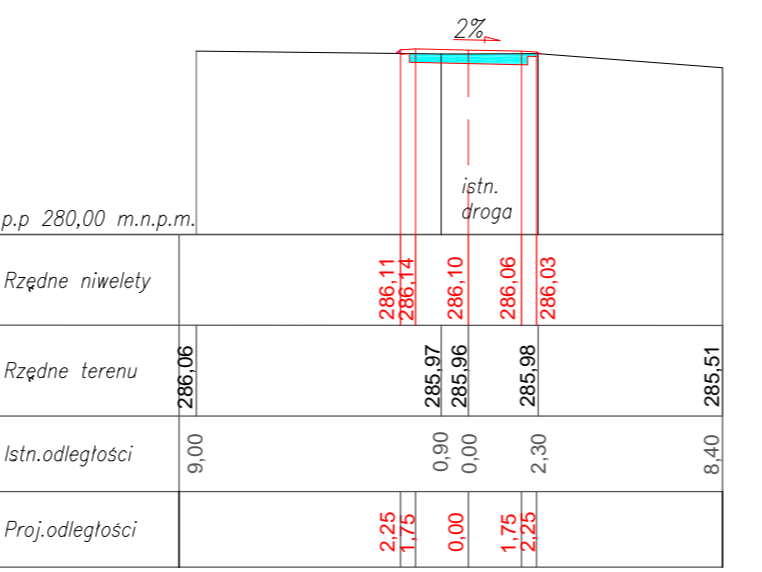
km 1+213,00

W- 1,05 N-0,07



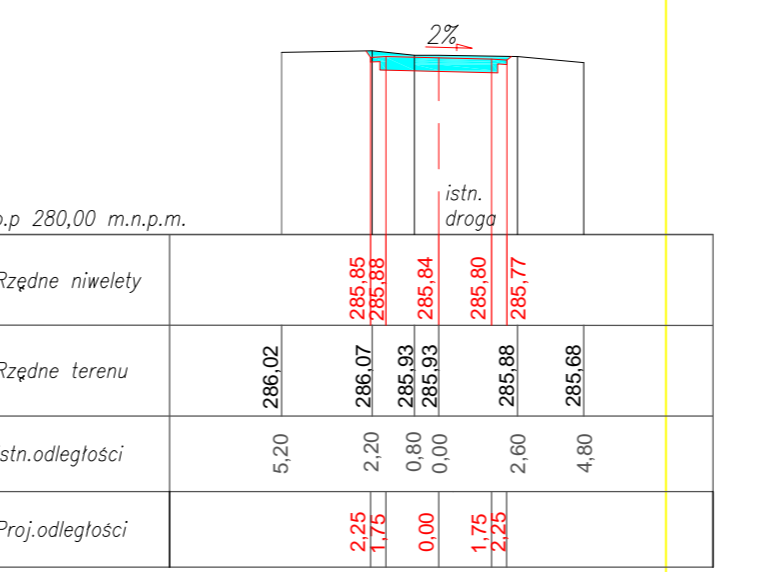
km 1+236,80

W- 1,30 N-0,05



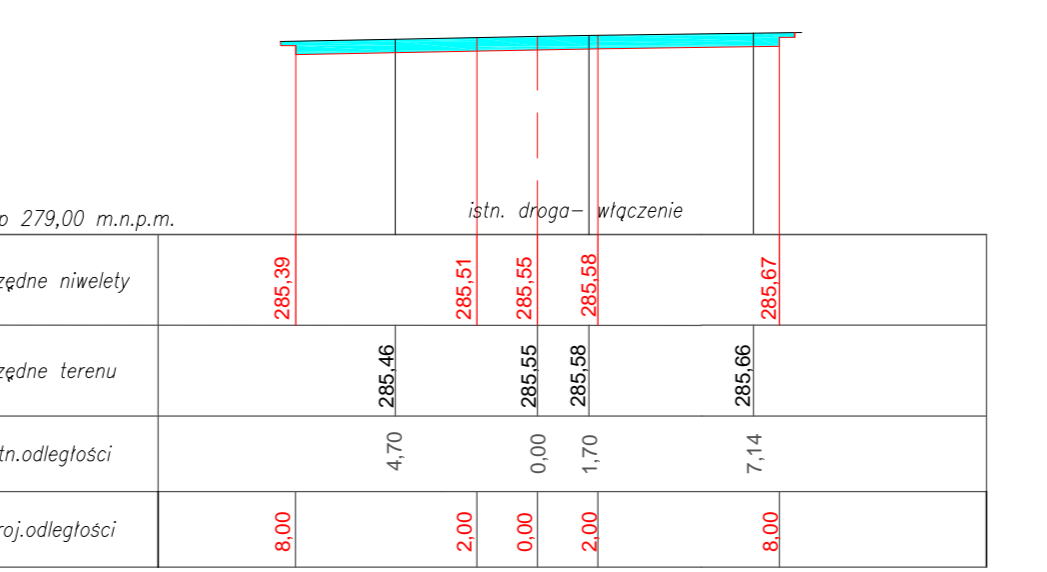
km 1+270,00

W- 2,34 N-0,00



km 1+294,00

W- 7,36 N-0,00



Firma "TOM" Cz stochowa 42-200 ul. Focha 72/74 m 13			
Investor:	Gmina Mśków ul. 16 - ego Syczynia 14 42 - 244 Mśków		
Nazwa obiektu budowlanego:	MODERNIZACJA - REMONT DROGI DOJAZDOWEJ DO GRUNTÓW ROLNYCH KOBYLĄCZYCE - MOKRZESZ.		
Przedmiot rysunku:	PRZEKROJE POPRZECZNE		Skala: 1:100/ 1:500
Opracował:	Tomasz Banaiewicz FT-83861/81/376/82	Podpis:	Rys. nr: 6
Projekował:	in Janusz Mu AG.II/AZ/7131-2/502/01	Podpis:	29.09.2017